

# A comparative review of the coast and estuary initiatives on the North West coast of England

## Maps

produced by Rachel Flannery  
Sefton Metropolitan Borough Council

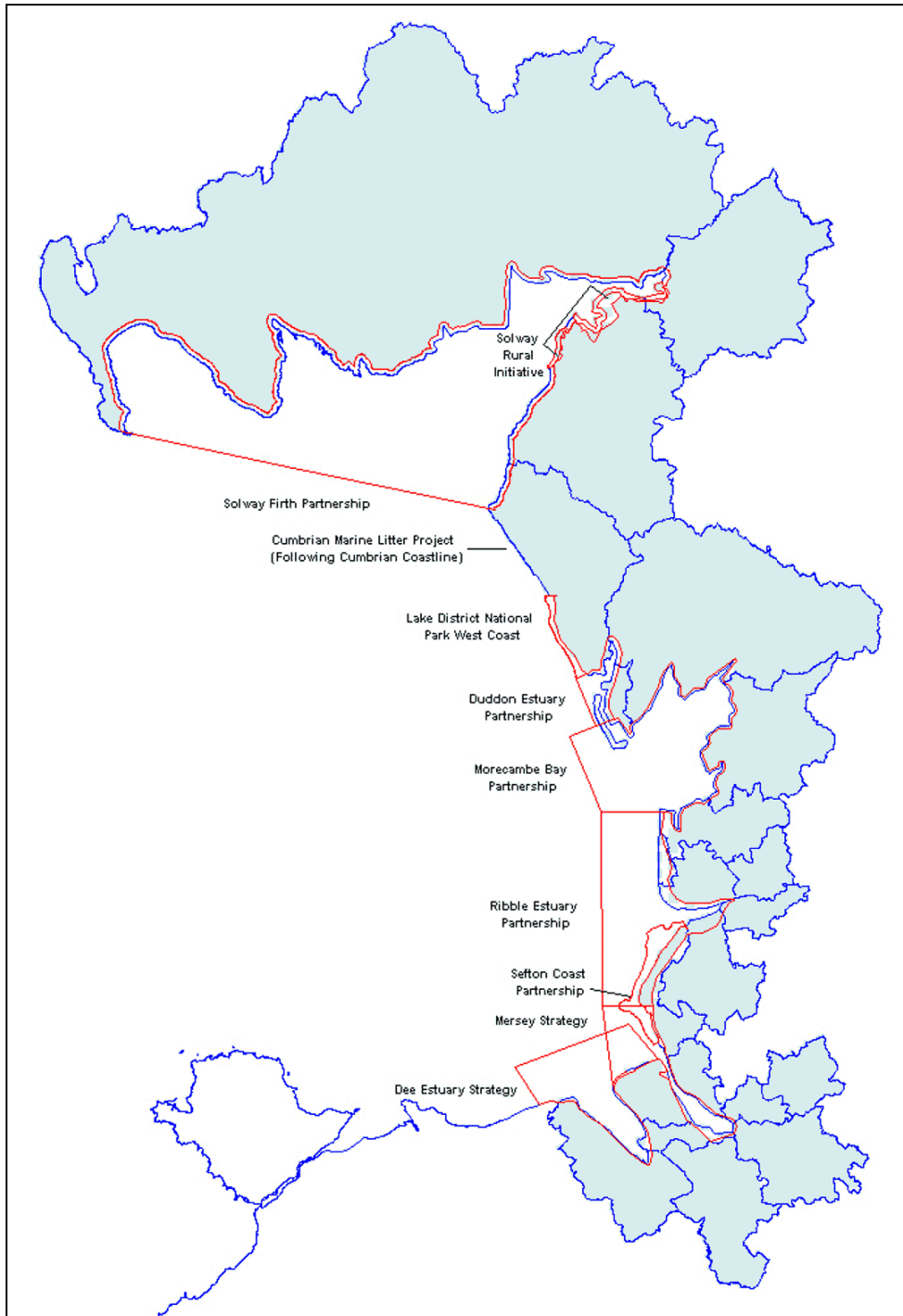
edited by Rona Arkle  
Morecambe Bay Partnership

### PLEASE NOTE

These maps are based upon Ordnance Survey material with the permission of Ordnance Survey on behalf of the Controller of Her Majesty's Stationery Office © Crown copyright. Unauthorised reproduction infringes Crown copyright and may lead to prosecution or civil proceedings.

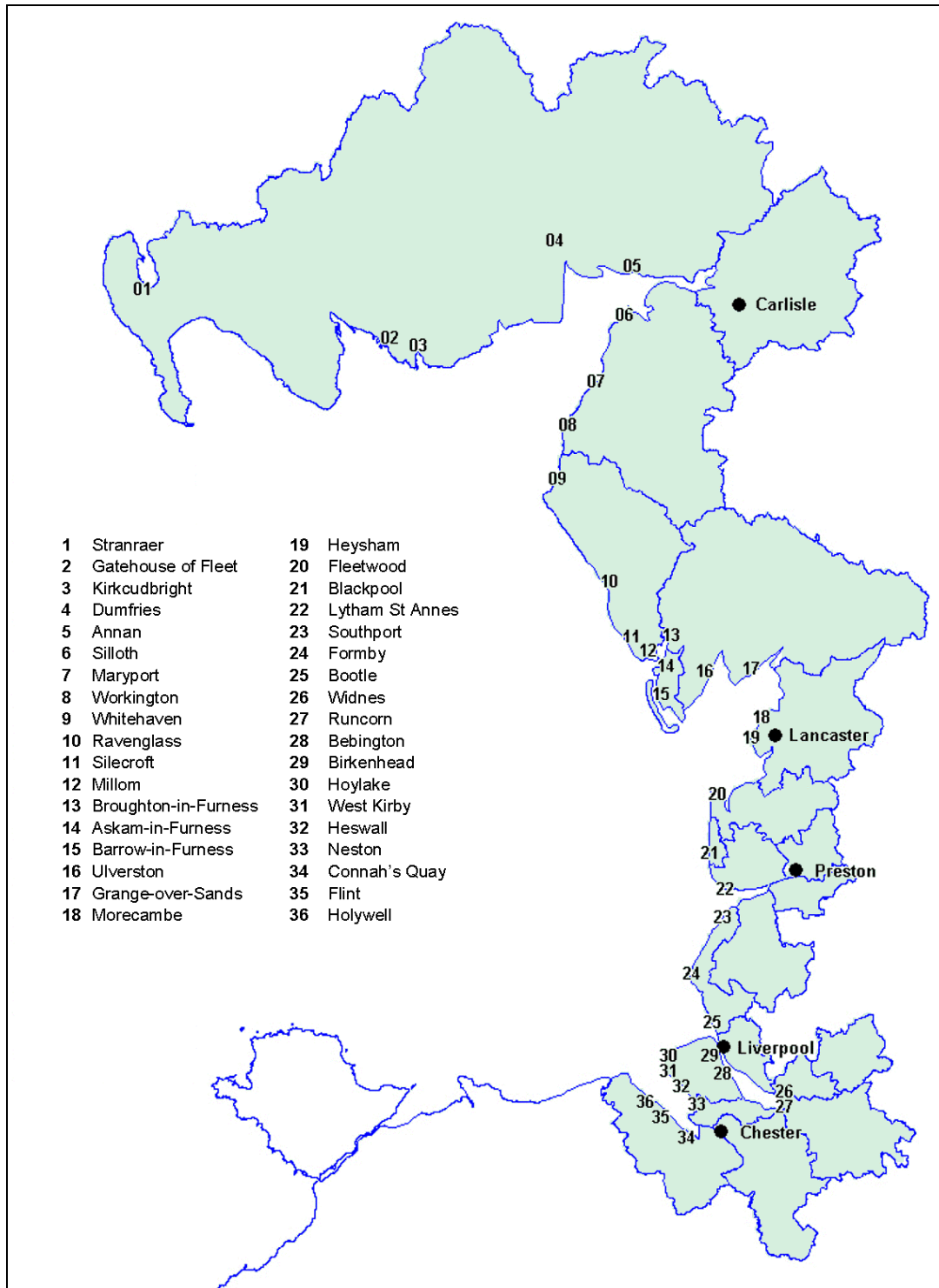
The information presented in this paper was valid at the date of publication (1 June 2001), but is liable to change

Figure 1 – Coverage of coast and estuary management initiatives in the North West



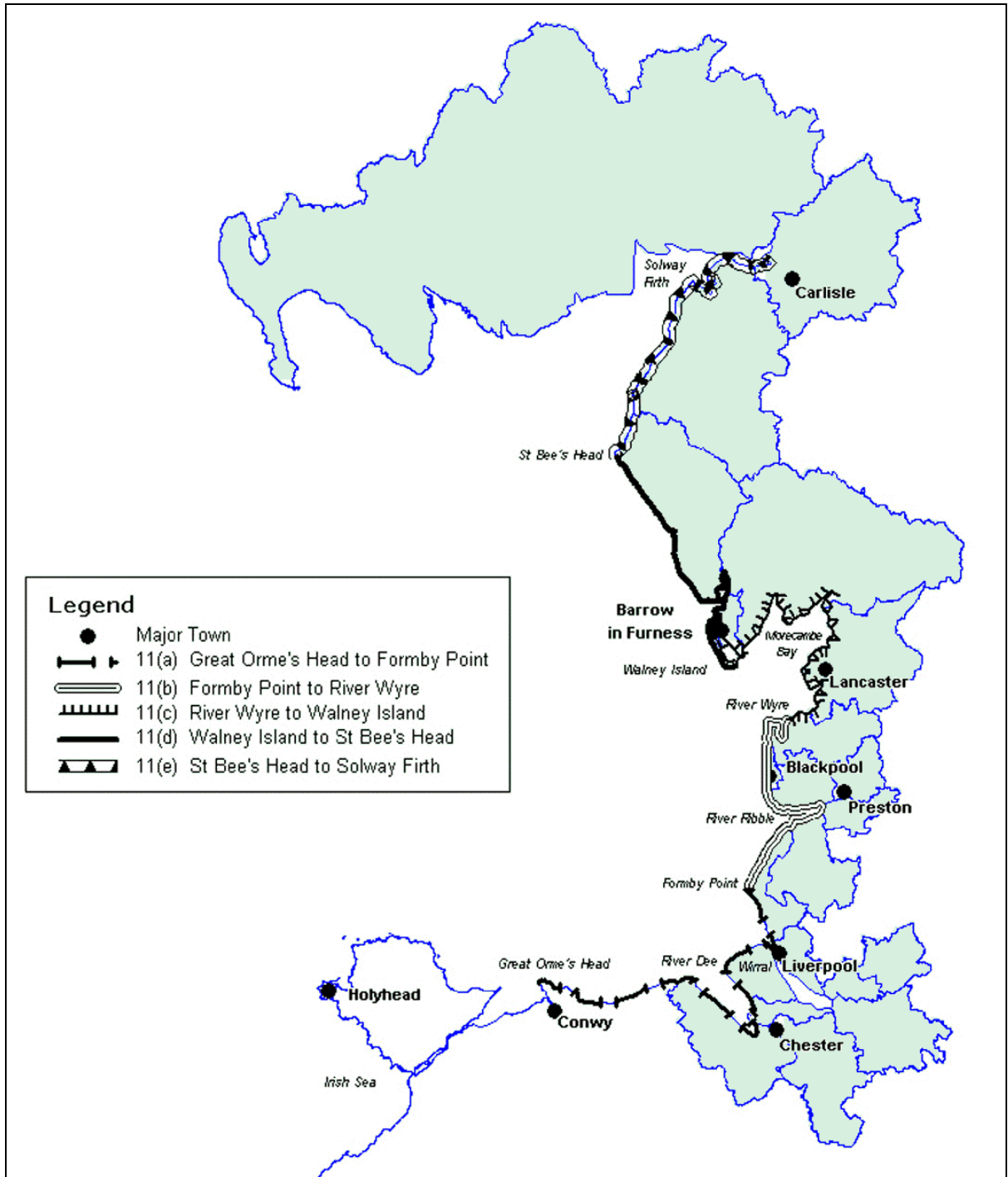
This map is based upon Ordnance Survey material with the permission of Ordnance Survey on behalf of the Controller of Her Majesty's Stationery Office © Crown copyright. Unauthorised reproduction infringes Crown copyright and may lead to prosecution or civil proceedings.

Figure 3 – Major towns in the North West



This map is based upon Ordnance Survey material with the permission of Ordnance Survey on behalf of the Controller of Her Majesty's Stationery Office © Crown copyright. Unauthorised reproduction infringes Crown copyright and may lead to prosecution or civil proceedings.

Figure 4 – Shoreline Management Plan boundaries in the North West, showing Coastal Cell 11 sub-cells



This map is based upon Ordnance Survey material with the permission of Ordnance Survey on behalf of the Controller of Her Majesty's Stationery Office © Crown copyright. Unauthorised reproduction infringes Crown copyright and may lead to prosecution or civil proceedings.